

**BACKWATER PRESERVE**  
The wetlands in the nature preserve will be kept intact and restored. The trail will create a continuous route along the river to Town.

**OLD POND PARK / ROARING FORK CONSERVANCY**  
The Roaring Fork Conservancy is in the process of creating a new visitor and education center. Landscaping will include a wetland demonstration garden, teaching platforms, grass terraces, and access to the adjacent Old Pond Park. The wetland edge at Old Pond Park will be restored and enhanced, creating multiple areas for fishing access.

**ROCKY MOUNTAIN INSTITUTE / OLD POND PARK WATERFRONT**  
The Rocky Mountain Institute building is complete. Landscaping for the institute highlights stormwater as it moves off the roof through the gardens. Historic public access to the river will continue and has grown to include picnic areas, wetland gardens, trails and fishing access.

**PARK WETLANDS**  
Existing wetlands have been preserved. Through a series of boardwalks and walkways, the public will be able to better enjoy this fragile ecosystem.

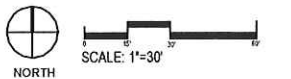
**CHILDRENS PLAY AREA**  
Civic steps lead down to a children's play area created from cobble, sand, and a water feature.

**TOWN OF BASALT RIVER PARK**  
The Basalt River Park will allow for a diversity of activities, including a large event space, pavilion, play area, perennial gardens, and civic architecture. The park is designed to accept periodic flooding.





**PRELIMINARY CONCEPT  
PLANS AS PRESENTED  
TO POST FOR DESIGN  
FEEDBACK ON 11/18/15**



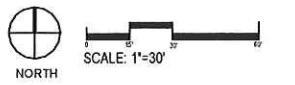
**SITE PLAN - OPTION 1**

NOVEMBER 2015





**PRELIMINARY CONCEPT  
PLANS AS PRESENTED  
TO POST FOR DESIGN  
FEEDBACK ON 11/18/15**



**SITE PLAN - OPTION 2**

NOVEMBER 2015










LAWN

WATER CHANNEL

CHILDREN'S PLAY AREA

STONE STEPS





RIVER

RIPRAP BANK  
STABILIZATION

TRAIL

EVENT LAWN



